



InterAcct & Google Mapping



InterAcct Software Enhancement :

Addresses are used throughout a Business Management Database such as InterAcct. Now, with this new direct-connect mapping feature, where you see an address in InterAcct, you can simply 'click on' the button called "Map", and InterAcct will automatically open up Google Maps for you.

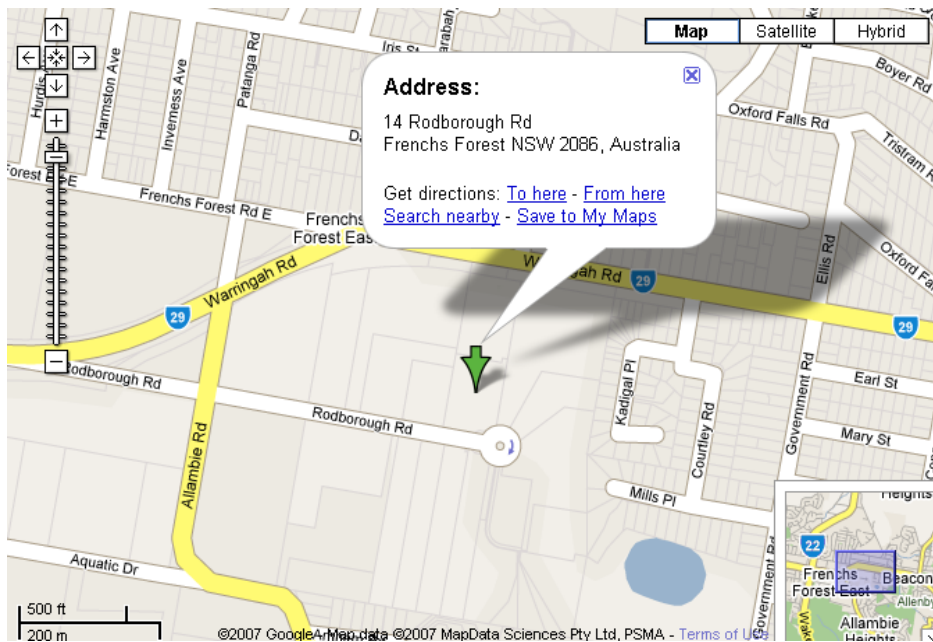
The screenshot shows the InterAcct Demo software interface. The main window displays a business record for 'Corporate Enterprises Pty Ltd'. The record includes fields for Title (Mr), 1st Name (Trevor), Surname (Jones), Position (General Manager), Business (Corporate Enterprises Pty Ltd), Type (Business), Record Id (CORENTMO), 1st Added (21-Sep-2004), Last Date (18-May-2010), Next Date (24-Apr-2009), Last Inv (18-May-2010), Ph Area (02), Bus Ph (9995 3322), Fax No (9995 6778), Mobile (0413 556 776), After Hrs, Address (3/556 Andrews Road, Cnr Wetherill Street), Suburb (MOSMAN), Country (NSW), P/C (2088), Region (N.SYD.NTH), Status (CLIENT), Corp Group (1.NONE), Potential (2.MEDIUM), Category (CASH-DEP), A/c Mgr (PAUL.H), Overdue \$ (0.00), Origin (WEBSITE), Cust Type (BLD.CARPEN), Balance \$ (9,853.60), Email (trev@corpent.com.au), Web Site (www.corent.com.au), and Comment (Branches in Brisbane & Melbourne). A 'Menu' on the right lists 20 options, including 'Contact Names', 'Notes File', 'Delivery Addresses', 'Client/Prospect Profile', 'Contact History', 'EMails Sent/Received', 'Client Jobs, Enquiries', 'Input Quotes/Invoices', 'View : Sales Orders', 'Standing Sales Order', 'Sales/Profit Analysis', 'Product Purchase History', 'Document Register', 'Debtor's Totals', 'Debtor's Ledger', 'Debtor's Info', 'Debt Collection', 'Aged Debtor Analysis', 'Debtor Reports', and 'Create Report Designs'. At the bottom right, there are buttons for 'Google Map', 'Directions', 'Manual', and 'Video'. Arrows point from the 'Map' button to the 'Google Map' button and from the 'Map' button to the 'Google Map' button.

Addresses may be found in the InterAcct Database in files like –

- Customer Delivery Addresses
- Supplier Pickup Addresses
- Prospect's Address


- Messages & Appointments
- Sales Orders & Invoices
- Job Site Address, Service Requests
- Property Database

This is a similar InterAcct feature as being able to click on an E-Mail address (to open up **MS-Outlook** and paste the address), or a Web address – to open up **Internet Explorer**.



Once Google has shown you where the address is on the map, you can do such things as – “give me to route to (or from) there from somewhere else”.

InterAcct could easily have a Super Report design – activated by clicking on a button called “**Directions**”, that allowed you to see the route from (say) one job to another job address, or your company’s address out to a client’s site address.


 Start address e.g., "SFO"
 End address e.g., "94526"

[Search the map](#)
[Find businesses](#)
[Get directions](#)

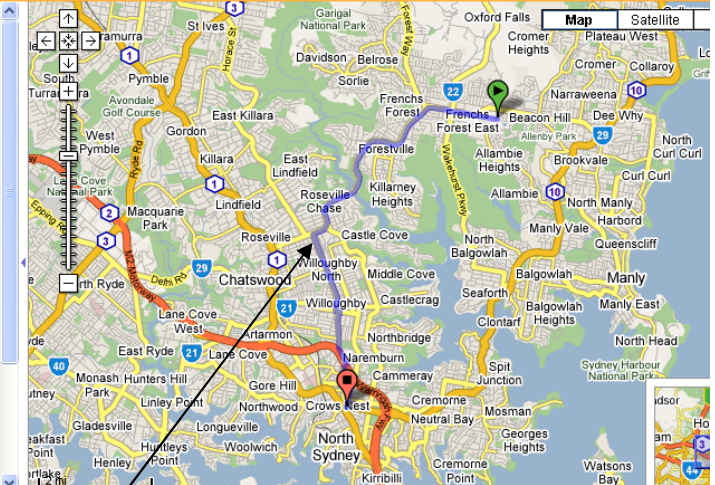
New! Drag & drop the blue line to [customize your route](#)

Avoid highways [Get reverse direction](#)

From: 14 Rodborough Rd
 Frenchs Forest NSW 2086, Australia

13.2 km – about 27 mins

1. Head **east** toward **Rodborough Rd** 94 m
2. Turn **left** at **Rodborough Rd** 0.7 km
3. Continue straight onto **Warringah Rd** 5.9 km
4. Slight **left** at **Babbage Rd** 0.7 km
5. Slight **right** at **Boundary St** 0.3 km
6. Turn **left** at **Penshurst St** 2.3 km
7. Turn **left** at **Mowbray Rd** 0.1 km
8. Turn **right** at **Willoughby Rd** 2.1 km
9. Turn **left** at **Chandos St** 0.2 km
10. Turn **right** at **Alexander St** 0.6 km



Directions Route

Please Note : The Google logo is the trade mark property of **Google Inc.**

InterAcct Interfaces

